






Strada Quarry

WELLness Check Program Target Participation Area Parcel Mapping Identification

Strada Aggregates Inc.
Township of Melancthon
County of Dufferin

Legend

-  Lands owned by Strada - Proposed Strada Quarry
-  Parcels where Natural Feature Complex Field Surveys are to be Completed
-  Parcels where Well Surveys are to be Completed (Original TPA, November 2023)
-  Additional Parcels Included in the TPA where Well Surveys are to be Completed (January 2024)
-  Parcel Fabric

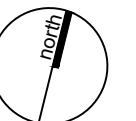
Sources:
Ownership - County of Dufferin - January 2024
Natural Environment mapping - NRSI, February 2022

DATE: January 29, 2024

SCALE 1:40,000

FILE: Y349I

DRAWN: DGS / CAP



R:\Briani\Y349I Strada-Melancthon KW File\Drawings\Target Participation Area\CAD\Y349I - Ownership and Parcel Mapping - 2024-01-30.dwg